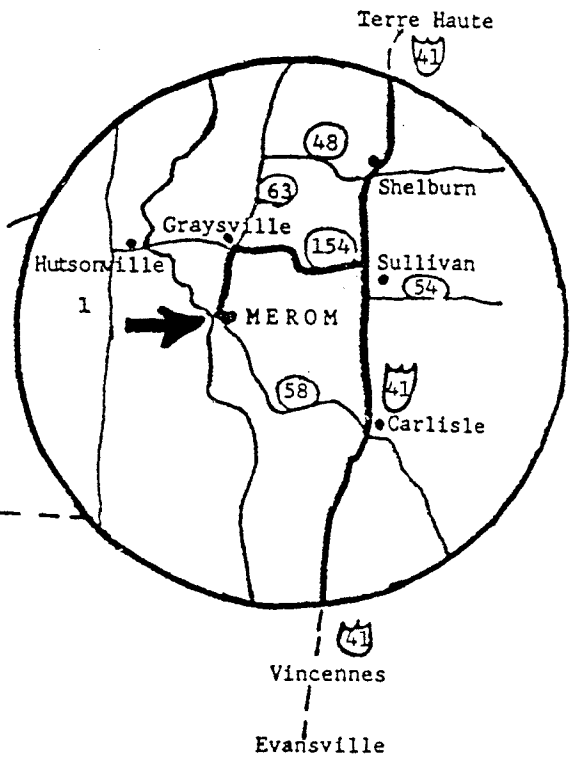
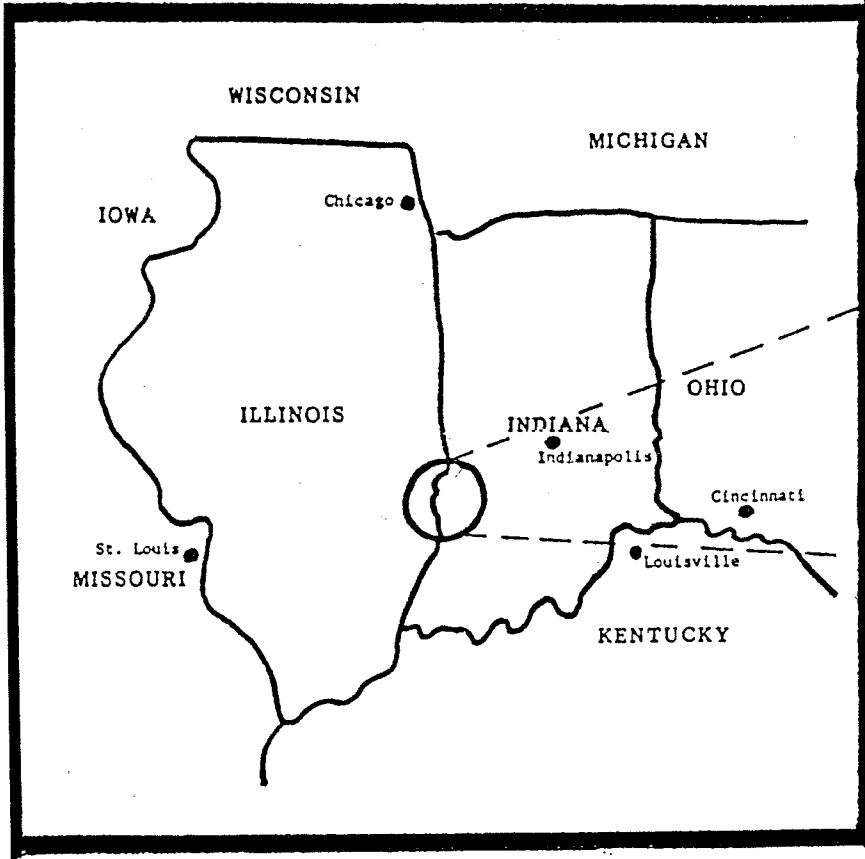



MEROM CONFERENCE CENTER

(812) 356-4511



--From the north, take Highway 154 west from Sullivan to Graysville, then take Highway 63 south to Merom.

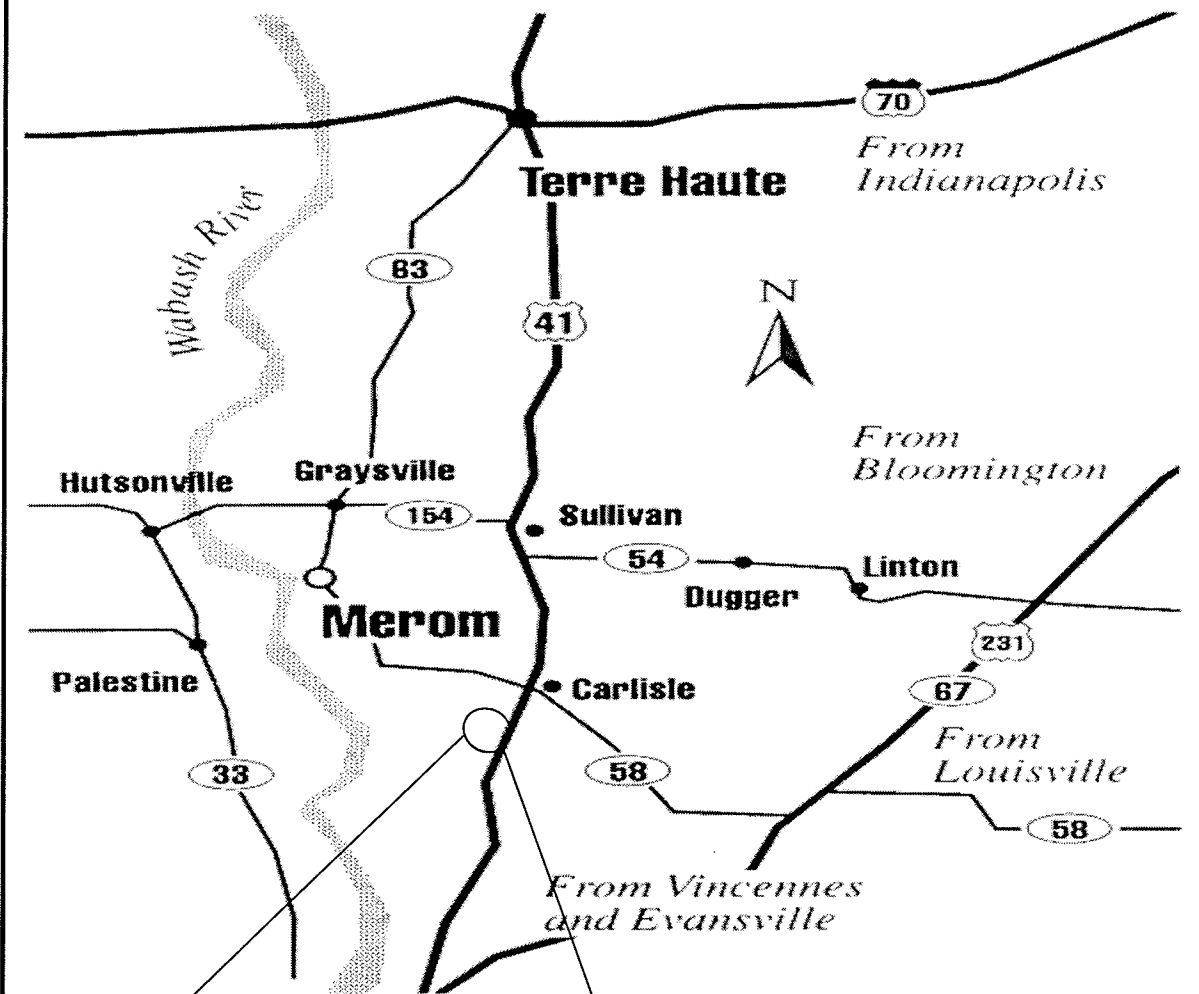
--From the south, take Highway 58 northwest from Carlisle to Merom.



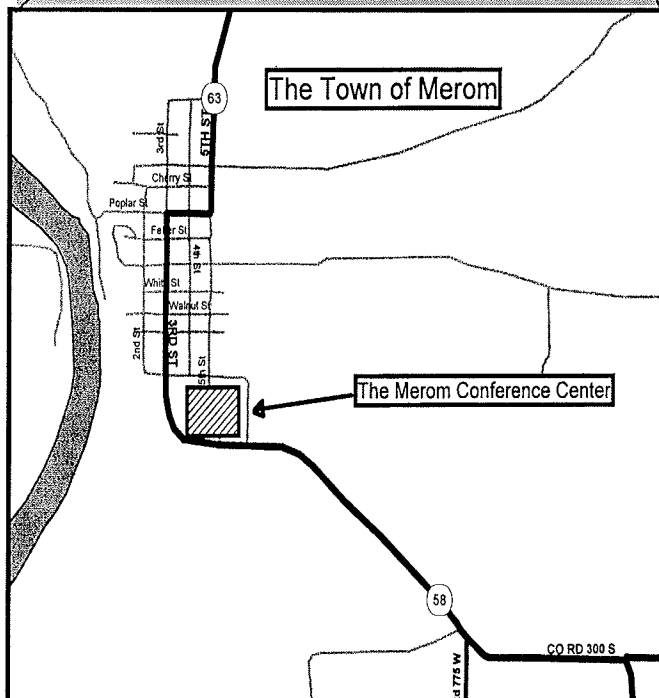
1. COLLEGE HALL
2. DINING ROOMS (HOLT HALL)
3. RETREAT HOUSE
4. HATTEN CHAPEL AND GYMNASIUM
5. ALL-SEASON CABINS
6. SUMMER CABINS
7. SWIMMING POOL
8. WOOLMAN CENTER
9. ATHLETIC FIELD

Merom, Indiana 47861

How to find Merom Conference Center:



Almost midway between Terre Haute and Vincennes on the Wabash River, Merom is about 1.5 hours from Evansville, 2 hours from Indianapolis, 2.5 hours from Louisville, and about 4 hours from the Chicago area.



The easiest way to reach Merom is from State Route 41. At Sullivan, head west on State Route 154 to Graysville. At Graysville, go south on State Route 63. When you arrive at the town of Merom, Route 63 makes a 90 degree turn to the right, you keep going straight. After less than 1/2 mile, you will see the Merom Conference Center Tower on top of College Hall.